

ROAD ACCESS ON 18 – 20 SEPTEMBER 2024 | WED – FRI

You are strongly encouraged to take public transport to get to your destinations.

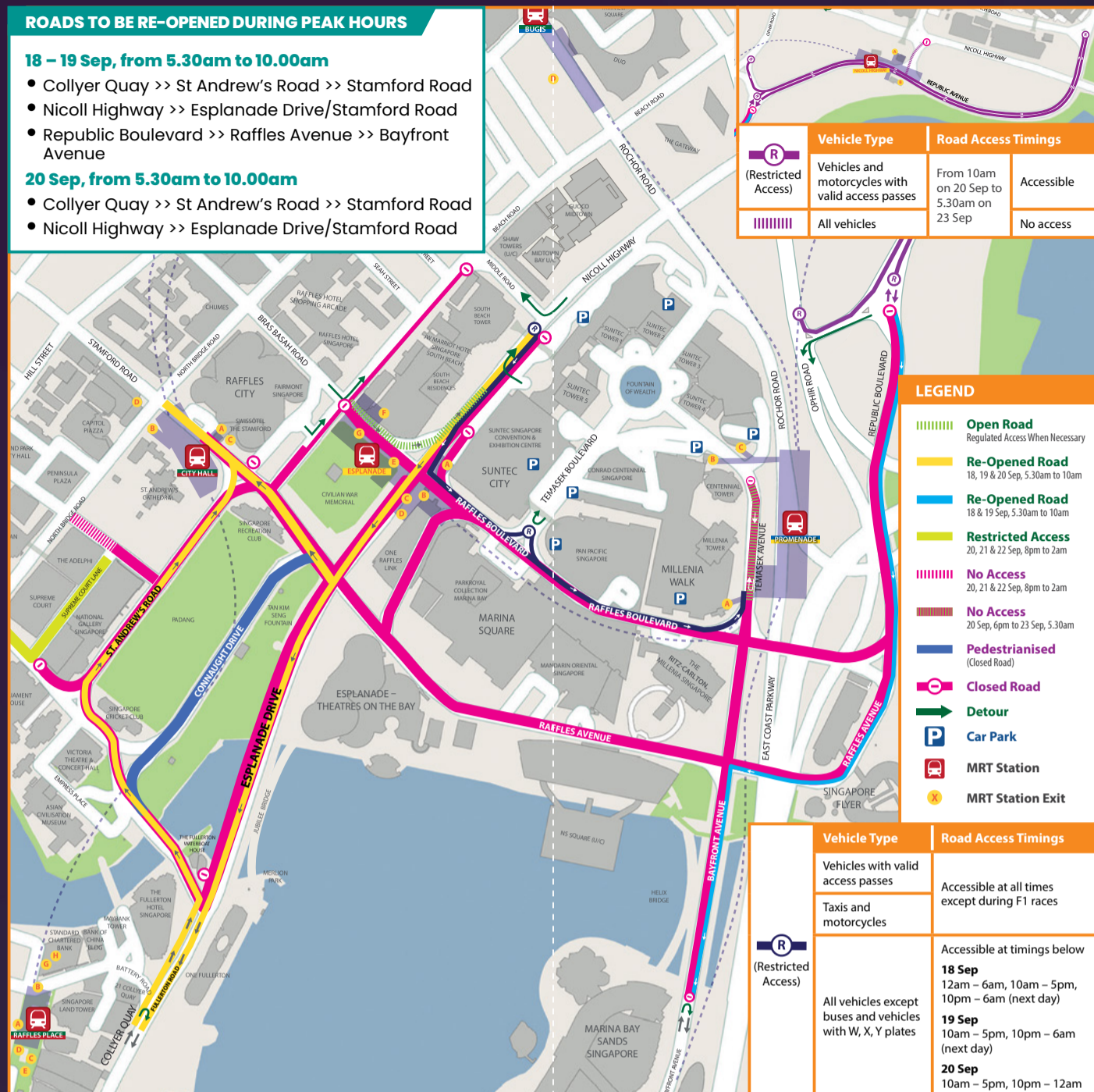
ROADS TO BE RE-OPENED DURING PEAK HOURS

18 – 19 Sep, from 5.30am to 10.00am

- Collyer Quay >> St Andrew's Road >> Stamford Road
- Nicoll Highway >> Esplanade Drive/Stamford Road
- Republic Boulevard >> Raffles Avenue >> Bayfront Avenue

20 Sep, from 5.30am to 10.00am

- Collyer Quay >> St Andrew's Road >> Stamford Road
- Nicoll Highway >> Esplanade Drive/Stamford Road



ROAD ACCESS & PUBLIC TRANSPORT GUIDE

18 – 24 September 2024

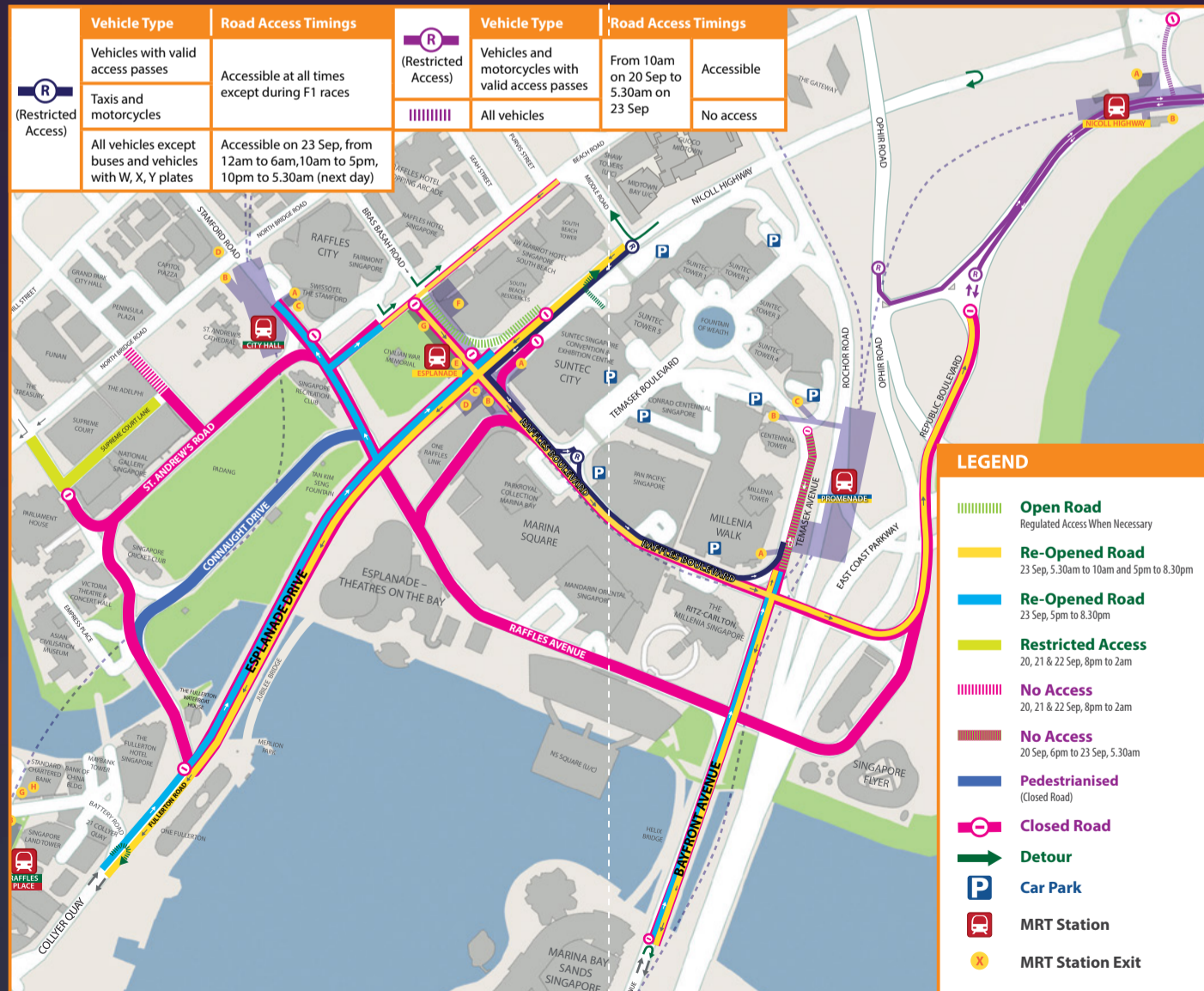


FORMULA 1 SINGAPORE AIRLINES SINGAPORE GRAND PRIX 2024

There will be a series of gradual road closures in the Marina Centre area to facilitate race setting up and removing of temporary race infrastructure during this period. You are strongly encouraged to take public transport to get to your destinations.

ROAD ACCESS ON 23 – 24 SEPTEMBER 2024 | MON – TUE

You are strongly encouraged to take public transport to get to your destinations.



ROADS TO BE RE-OPENED DURING PEAK HOURS

23 Sep • 5.30am to 10.00am

- Nicoll Highway >> Esplanade Drive
- Bras Basah Road >> Raffles Boulevard >> Republic Boulevard
- Bras Basah Road >> Nicoll Highway >> Esplanade Drive
- Raffles Boulevard >> Temasek Avenue >> Bayfront Avenue

23 Sep • 5.00pm to 8.30pm

- Nicoll Highway >> Esplanade Drive/Stamford Road
- Esplanade Drive >> Nicoll Highway/Stamford Road
- Bras Basah Road >> Raffles Boulevard >> Republic Boulevard
- Bras Basah Road >> Nicoll Highway >> Esplanade Drive
- Bayfront Avenue >> Temasek Avenue >> Raffles Boulevard
- Raffles Boulevard >> Temasek Avenue >> Bayfront Avenue

ALL ROADS WILL BE OPENED ON 24 SEP, FROM 5.30AM

HOW TO GET THERE

The Marina Centre area is easily accessible by public transport. You are strongly encouraged to use public transport to get to your destinations around the area. This guide contains important information that will help you plan your journey during the affected period.

IF YOU TAKE PUBLIC TRANSPORT

- Scan the QR code below to find out more about last train timings from 20 to 22 September 2024.
- Last train timings can also be obtained at the Passenger Service Centres in MRT stations.
- All pedestrian underpasses and overhead bridges in Marina Centre area will remain open.
- Bus services may be affected by the road closure with their routes being diverted. Scan the QR code below to find out more on the affected bus services.

IF YOU TAKE TAXI OR PRIVATE HIRE CAR

- Taxis will be allowed entry into the Marina Centre area at all times, except when F1 races are underway.
- Please refer to the maps overleaf for the complete list of road access timings and locations.
- However, in the event of high traffic volume, admission to these roads may be restricted, except for police vehicles, emergency vehicles and vehicles with valid access passes.
- In view of road closures during the F1 period, private hire cars may only pick up and drop off at designated points within the F1 area.

IF YOU DRIVE

- Please refer to the maps overleaf for the complete list of road access timings and locations.
- Car parks at Suntec City, Millenia Walk, and Marina Square will remain open (subject to availability).
- Car parks at Singapore Flyer, Esplanade, Singapore Recreation Club, Singapore Cricket Club, and Empress Place area will be closed to public.
- Various other car parks are accessible through a single lane along Raffles Boulevard via Nicoll Highway or Temasek Boulevard, which will be re-opened to traffic during off-peak hours on the days indicated in the overleaf.
- The Marina Centre area is also accessible via Rochor Road to Temasek Boulevard. However, in the event of high traffic volume, admission to these roads may be restricted, except for police vehicles, emergency vehicles, and vehicles with valid access passes.
- Do look out for the yellow temporary road signs with symbols that indicate key destinations. Follow these signs at traffic junctions to help you get to your destinations.

- Esplanade Drive Closed
- To Bayfront Ave follow (BA)
- No access to Esplanade Drive
- Follow the symbol to get to Bayfront Avenue
- To Stamford Rd follow (S)
- To Shenton Way follow (SW)
- Follow the symbol to get to Stamford Road
- Follow the symbol to get to Shenton Way

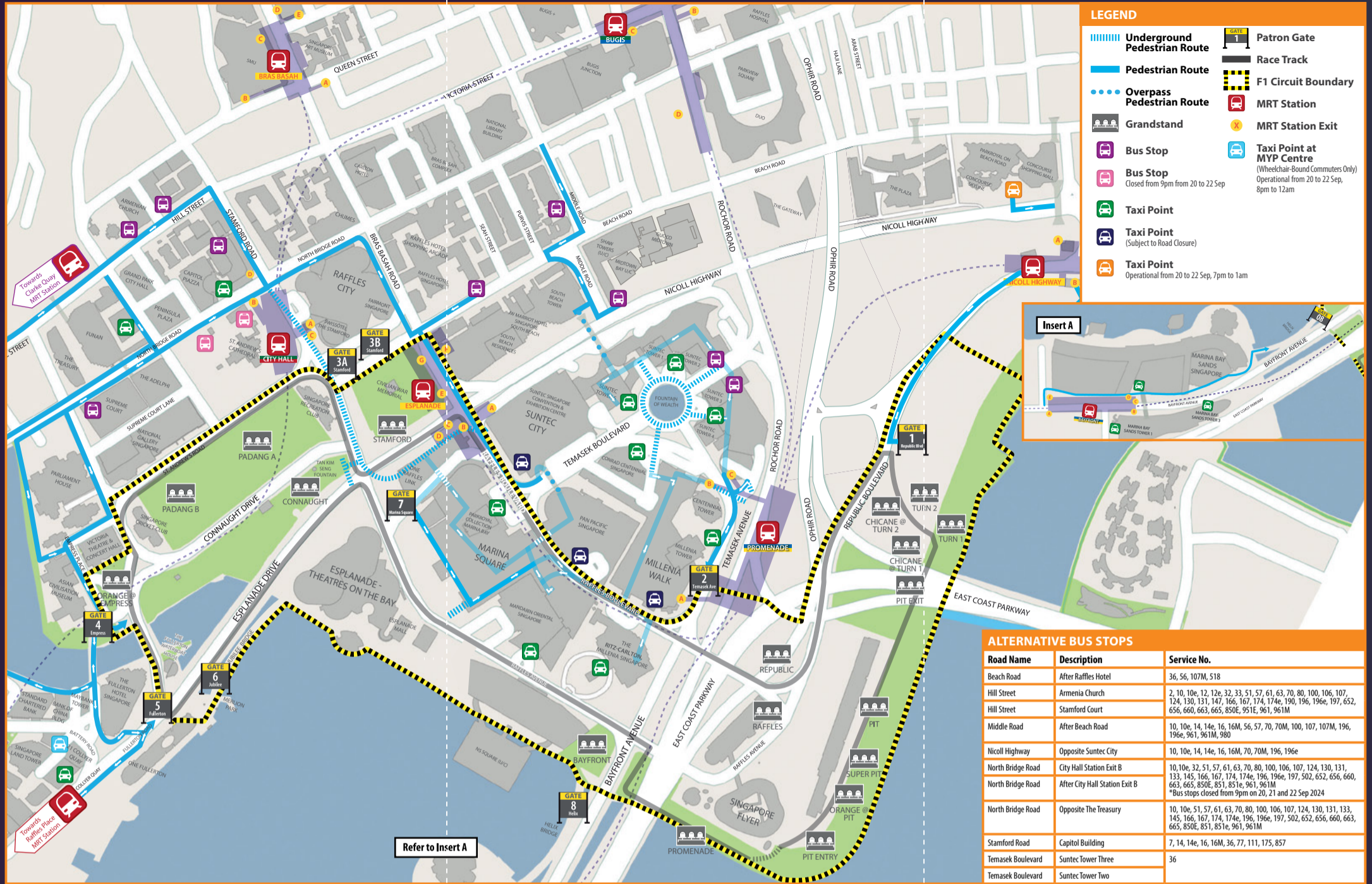


Scan QR code to download the Road Access & Public Transport Guide to help you plan your journey in the Marina Centre area from 18 to 24 September 2024.

<https://go.gov.sg/fl>

PEDESTRIAN ROUTES FROM PUBLIC TRANSPORT POINTS ON 18 – 23 SEPTEMBER 2024 | WED – MON

You are strongly encouraged to take public transport to get to your destinations.



RACE WEEKEND ROAD ACCESS ON 21 – 22 SEPTEMBER 2024 | SAT – SUN

You are strongly encouraged to take public transport to get to your destinations.

