




Location Map of Enhancement of PIE and ECP between Upper Changi Flyover and Tanah Merah Flyover



LEGEND

-  PROPOSED AT-GRADE ROAD
-  PROPOSED VEHICULAR UNDERPASS
-  PROPOSED FLYOVER / VEHICULAR BRIDGE